



 GPS Map Camera




Saloorā
6Q59+V4, Saloorā, 191201
Long 74.767920°
Lat 34.209692°
26/8/2022 11:50 AM

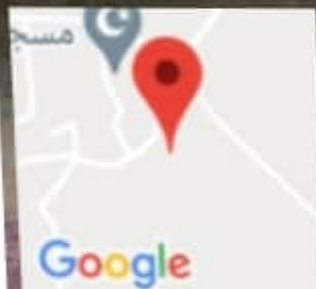
Google



Scanned with OKEN Scanner



 GPS Map Camera



Saloorā

Degree college, 6Q59+V4, Saloorā, 191201

Long 74.767893°

Lat 34.209689°

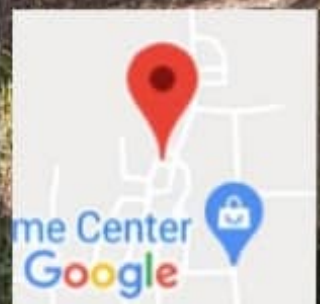
26/8/2022 11:25 AM



Scanned with OKEN Scanner




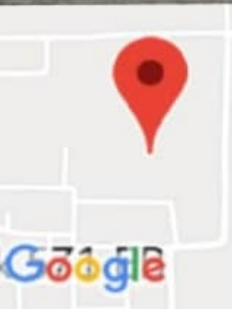
GPS Map Camera



Saloorā
Degree college, 6Q59+V4, Saloorā, 191201
Long 74.767893°
Lat 34.209689°
26/8/2022 11:55 AM




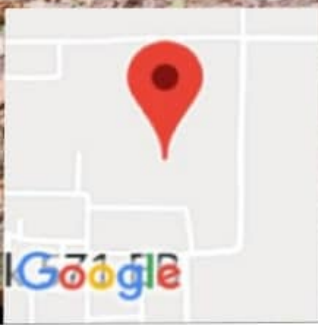
 GPS Map Camera



null, null, null
6Q59+M5J, Saloora, 191201
Long 74.768017°
Lat 34.209180°
1/9/2022 10:47 AM




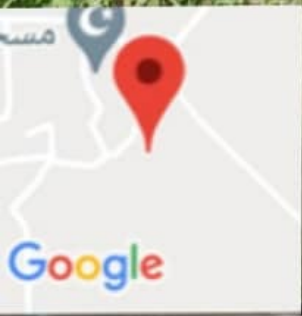
 GPS Map Camera



null, null, null
6Q59+V4, Saloora, 191201
Long 74.767920°
Lat 34.209692°
1/9/2022 10:50 AM




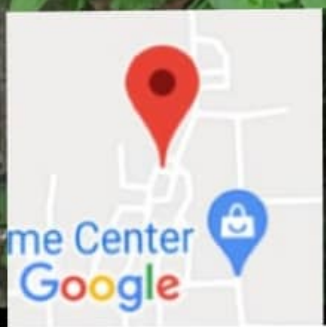
 GPS Map Camera



null, null, null
6Q59+V4, Saloora, 191201
Long 74.767920°
Lat 34.209692°
1/9/2022 11:55 AM



 GPS Map Camera



null, null, null
6Q68+7FM, Tullamulla, Saloora, 191201
Long 74.766285°
Lat 34.210749°
1/9/2022 11:55 AM